

ELECTORAL ROLL, 2012

STATE - MEGHALAYA

No. , Name and Reservation Status of Assembly Constituency : 53 - AMPATI(ST)

1. DETAILS OF REVISION

Year of Revision : 2012

Type of Revision : Special Summary, 2012

Qualifying Date : 01.01.2012

Date of Publication : 05.01.2012

2. CONSTITUENCY DETAILS

a) No. , Name and Reservation Status of Parliamentary Constituency(ies) in which the Assembly Constituency is located : <p style="text-align: center;">2 - TURA(ST)</p>	b) District(s) in which the Assembly Constituency is located: <p style="text-align: center;">WEST GARO HILLS</p>
---	--

3. COMPONENTS OF THE ROLLS

- | | | |
|----|--------------|--|
| a) | Mother Roll | Basic roll of Revision, 2011 integrated with all supplements prepared in accordance with the extent of the newly Delimited Constituency. |
| b) | Supplement 1 | Special Summary Revision, 2012 |

4. DETAILS OF PARTS, POLLING STATIONS

a) Total No. of Parts	32
-----------------------	----

b) Polling Stations (including Auxiliary Polling Stations)

c) *Polling Station Locations*

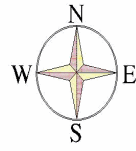
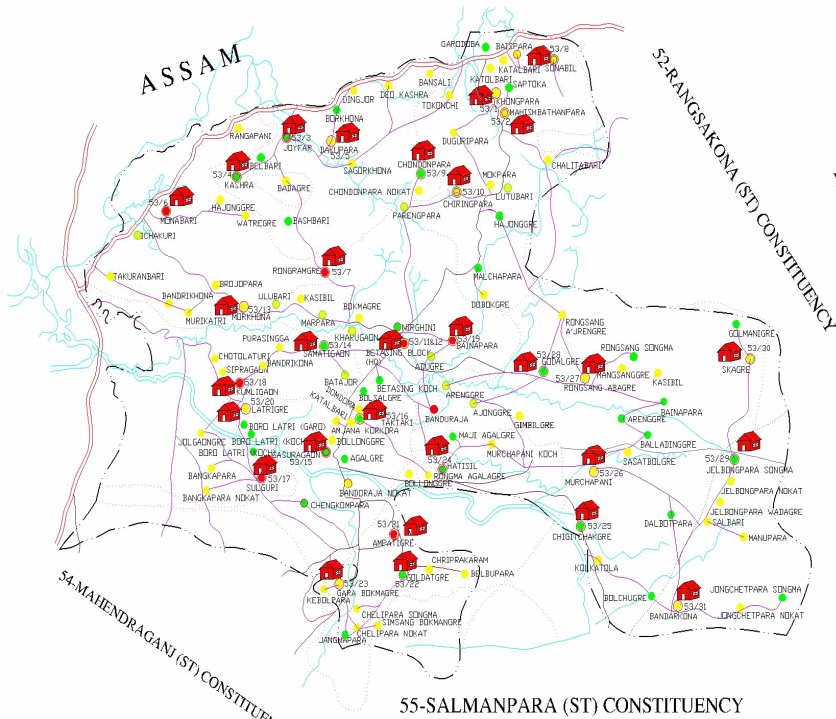
Type	No.	Type	No.	Type	No.
<i>For Men</i>	1	<i>Main</i>	32	<i>With Single Polling Stations</i>	32
<i>For Women</i>	1	<i>Auxiliary</i>	0	<i>With Multiple Polling Stations</i>	0
<i>General</i>	30	<i>Total</i>	32	<i>Total</i>	32
<i>Total</i>	32				

5. NET NUMBER OF ELECTORS

Male	Female	Total
11253	11674	22927

MEGHALAYA

53 AMPATI (ST) (Assembly Constituency within the)
2-TURA Parliamentary Constituency



Name of constituency : AMPATIGRE									
N.H.	—————								
S.H.	—————								
O.D.R./VILLAGE ROAD	—————								
OTHERS ROAD	—————								
INTERNATIONAL BOUNDARY	—————								
STATE BOUNDARY	—————								
DISTRICT BOUNDARY	—————								
CONSTITUENCY BOUNDARY	—————								
POPULATION CATEGORY (SETTLEMENT)	<table border="1"> <tr> <td>LESS THAN 250 PERSONS</td> <td>●</td> </tr> <tr> <td>250 - 499 PERSONS</td> <td>●</td> </tr> <tr> <td>500 - 999 PERSONS</td> <td>●</td> </tr> <tr> <td>1000 PERSONS OR MORE</td> <td>●</td> </tr> </table>	LESS THAN 250 PERSONS	●	250 - 499 PERSONS	●	500 - 999 PERSONS	●	1000 PERSONS OR MORE	●
LESS THAN 250 PERSONS	●								
250 - 499 PERSONS	●								
500 - 999 PERSONS	●								
1000 PERSONS OR MORE	●								
RIVER	—————								
POLLING STATION	🏠								

Scale 1:1,00,000

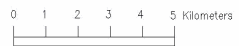


TABLE OF CONTENTS

Electoral Roll Part No.	Details of Sections covered by the Part	No. of Auxiliary polling stations, if any.	Net Number of Electors		
			Male	Female	Total
(1)	(2)	(3)	(4)	(5)	(6)
1	KHONGPARA, BANSALI, GARODOBA, DOGURIPARA	0	441	496	937
2	IAHISHBATHANPARA, SAPTOKA, CHALITABARI, LUTUBARI	0	399	410	809
3	JOYFER, SAGARKONA, DEOKASHRA	0	392	393	785
4	KASHRA, BELBARI, BASHBARI	0	480	450	930
5	DAKUPARA, DINGJOAR, BORKONA	0	281	306	587
6	MONABARI, RANGAPANI, TAKURANBARI, ICHAKURI	0	613	0	613
7	MONABARI, RANGAPANI, TAKURANBARI, ICHAKURI	0	0	610	610
8	RONGRAMGRE, WATREGRE, BADAGRE	0	336	356	692
9	SONABIL, BAISHPARA	0	222	254	476
10	CHONDONPARA (S), CHONDONPARA (N)	0	325	321	646
11	CHIRINGPARA, MALCHAPARA, HAJONGGRE, PARENGPARA, DOBOKGRE	0	471	475	946
12	BETASING, MARPARA	0	354	399	753
13	KHARUGAON, NIRGHINIGAON	0	314	328	642
14	MORKONA, MURIKATI, ULUBARI, BANDRIKONA	0	234	245	479
15	SAMATIGAON, BATAJOAR, PURASINGGA	0	333	313	646
16	GASURAGAON, AMJANA, KATHALBARI, BANDORAJA (NOKAT)	0	398	405	803
17	TAKTAKI, DOMDOMA, RONGMA AGALGRE	0	339	364	703
18	SULGURI, JHOLGAONGRE, BANGKAPARA (SONGMA), BANGKAPARA (NOKAT)	0	453	471	924
19	KUMLIGAON, SIPRAGAON, CHOTOLATURI	0	379	419	798
20	BAINAPARA, BANIAPARA, BANDURAJA, ADUGRE	0	468	482	950
21	LATRIGRE, CHENGKOMPARA, BOROLATURI (KOCH), BOROLATURI (GARO)	0	423	466	889
22	AMPATI	0	436	428	864
23	GOLDATGRE, CHELIPARA (SONGMA)	0	299	320	619
24	GARA BOKMAGRE, KEBOLPARA, JANGNAPARA, CHELIPARA (NOKAT), SIMSANG BOKMANGRE	0	362	378	740
25	HATHISIL, MAJI AGALGRE	0	302	325	627
26	CHIGITCHAKGRE, KOLKATOLA, BOLCHUGRE	0	400	361	761
27	MURCHAPANI, MURCHAPANI (KOCH), SASATBOLGRE, BALLADINGGRE	0	306	321	627
28	RONGSANG ABAGRE, MANGSANGGRE, RONGSANGGRE SONGMA, RONGSANG AJREGRE	0	300	308	608
29	GODALGRE, ARENGGRE, AJONGGRE	0	356	383	739
30	ELBONGPARA, JELBONGPARA NOKAT, SALBARI, JELBONGPARA WADAGRE, MANUAPARA	0	259	276	535
31	SKAGRE, GOLMANGRE	0	168	169	337

TABLE OF CONTENTS

Electoral Roll Part No.	Details of Sections covered by the Part	No. of Auxiliary polling stations, if any.	Net Number of Electors		
			Male	Female	Total
(1)	(2)	(3)	(4)	(5)	(6)
32	BANDARKONA, DALBOTPARA, JONGCHETPARA	0	410	442	852